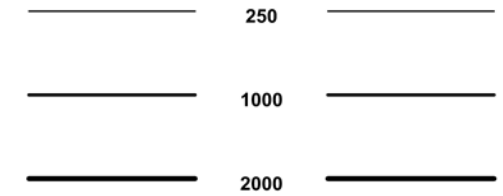


# LEGEND ELEVATION CONTOUR INTERVALS (m)

30

## TOTAL MAGNETIC FIELD

CONTOUR INTERVALS (nT)



REFERENCE FIELD : 55,700 nT

INSTRUMENT : GEM 19 MAGNETOMETER

GRIDDING ALGORITHM : GEOSOFT RANGRID

GRID CELL SIZE : 20 m

GRID HANNING FILTER : 0 PASSES

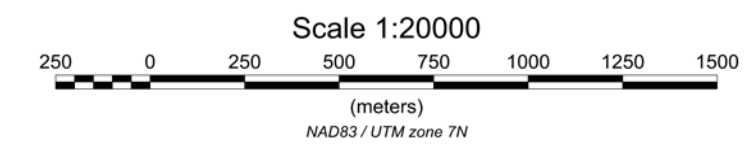
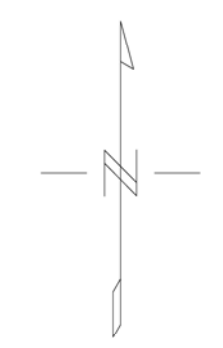
DATA FILE : All Grids MagVLF.GDB

OPERATORS : MC, JB, GT

STATION SEPERATION : 10 M

LINE-KM SURVEYED THIS SHEET : 148.93 km

# FIELD



## PROPHECY PLATINUM

### WELLGREEN MAG VLF ALL GRIDS TOTAL MAGNETIC FIELD

WHITEHORSE MINING DISTRICT, YT, CANADA / NTS 115 G/05, G/06  
DATUM: NAD 83 / PROJECTION: UTM Zn 7N  
DATE SURVEYED: JUNE, JULY 2012 / SURVEYED BY: MC, JB, GT  
DATE DRAWN: JULY 2012 / DRAWN BY: MC

**AURORA GEOSCIENCES LTD.**